



DUBROVAČKO-NERETVANSKA ŽUPANIJA

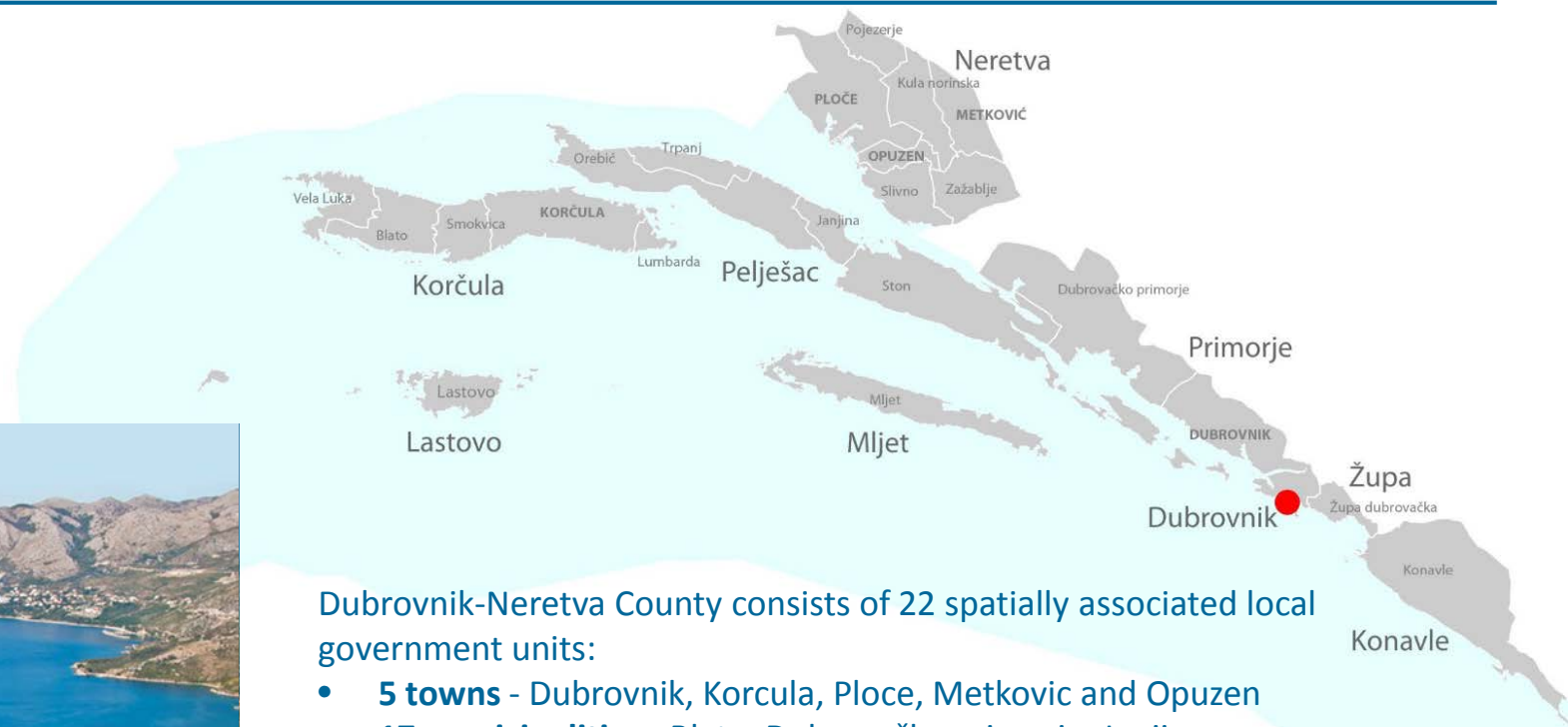
u svjetlu održivog razvoja
in light of sustainable development

LOCATION AND SIZE OF DUBROVNIK-NERETVA COUNTY

- Dubrovnik-Neretva County is the southernmost county of the Republic of Croatia.
- It stretches over 9,289 km², the land covering 1,781 km², and the belonging sea an area of 7,508 km².



TERRITORIAL ORGANIZATION

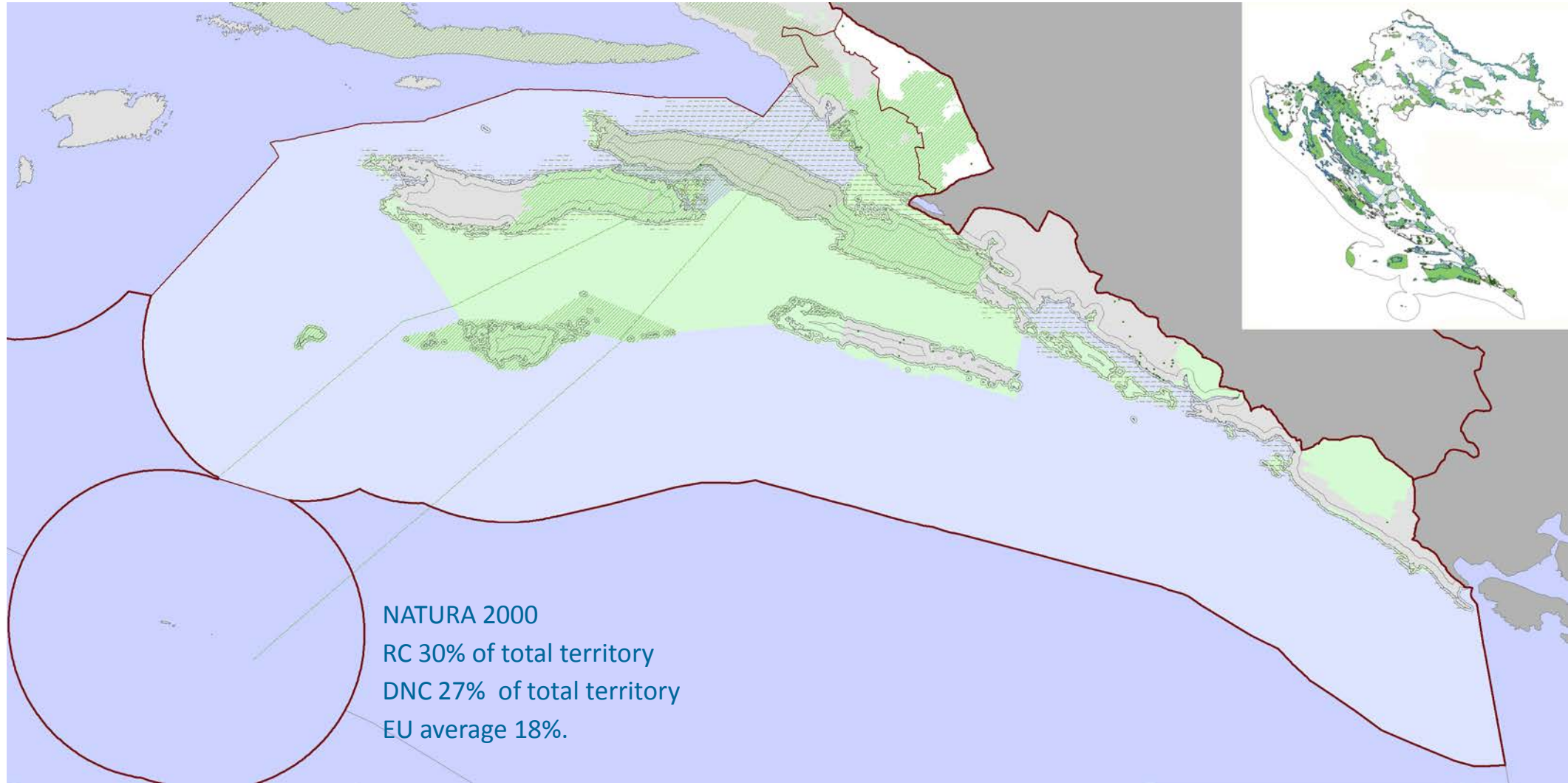


Dubrovnik-Neretva County consists of 22 spatially associated local government units:

- **5 towns** - Dubrovnik, Korcula, Ploce, Metkovic and Opuzen
- **17 municipalities** - Blato, Dubrovačko primorje, Janjina, Konavle, Kula Norinska, Lastovo, Lumbarda, Mljet, Orebić, Pojezerje, Slivno, Smokvica, Ston, Trpanj, Vela Luka, Zažablje i Župa dubrovačka.

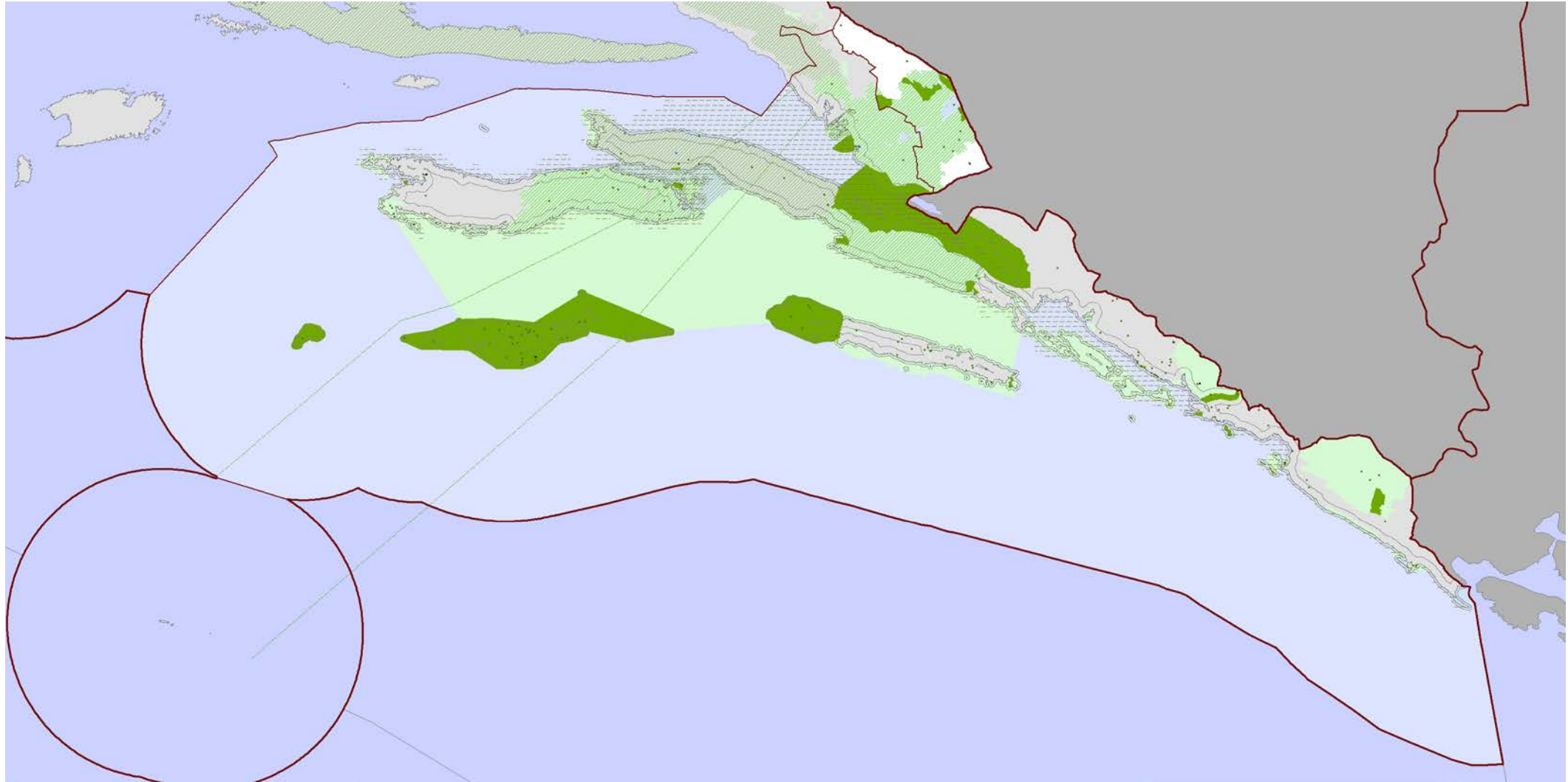
In the area of the County, according to the last official census in 2011 lives a total of 122,568 inhabitants. The city of Dubrovnik itself, the administrative center of the County has 42,615 residents. The average population density is 68.83 inhabitants / km².

DUBROVNIK NERETVA COUNTY RESOURCES - NATURA 2000.



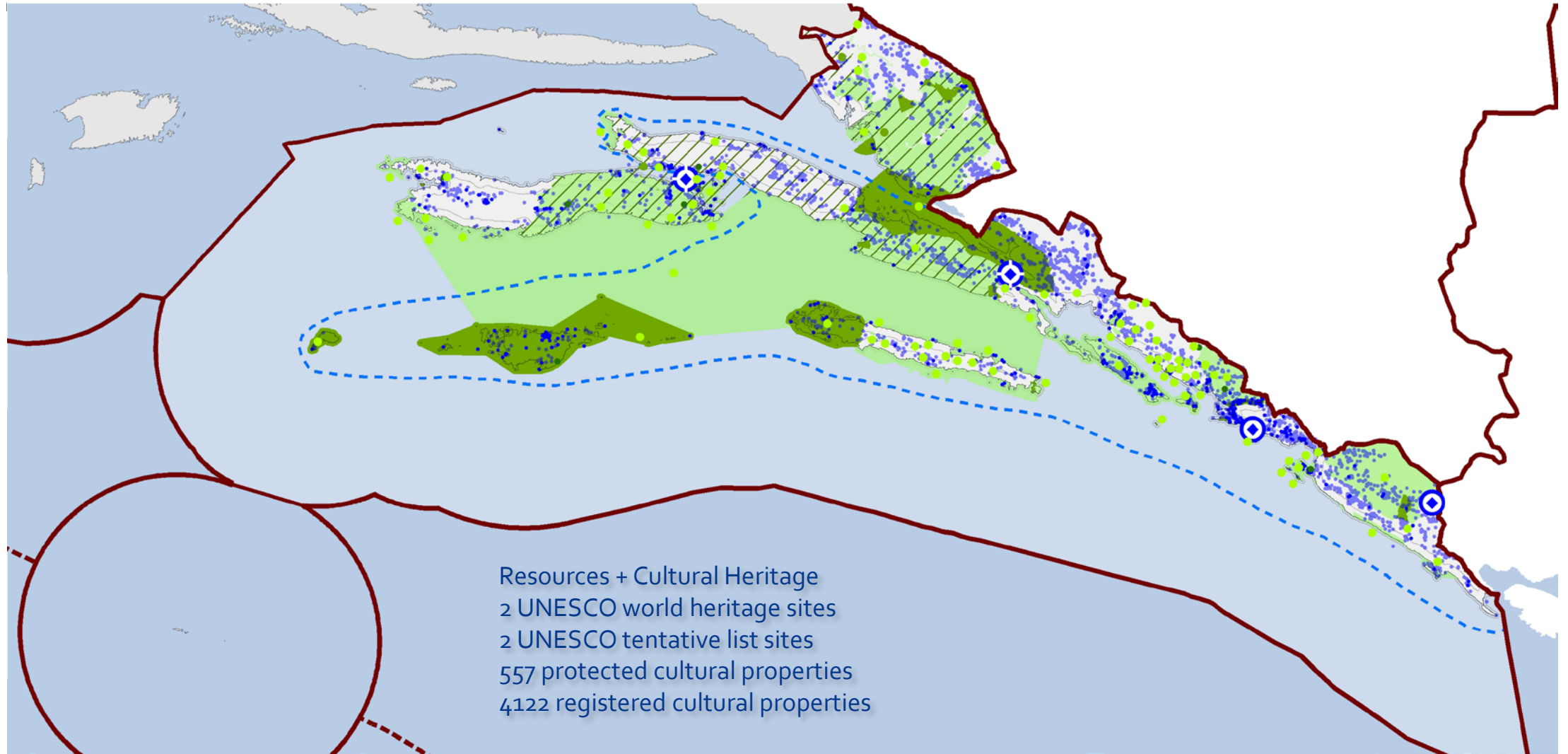


PROTECTED NATURAL AREAS





CULTURAL HERITAGE

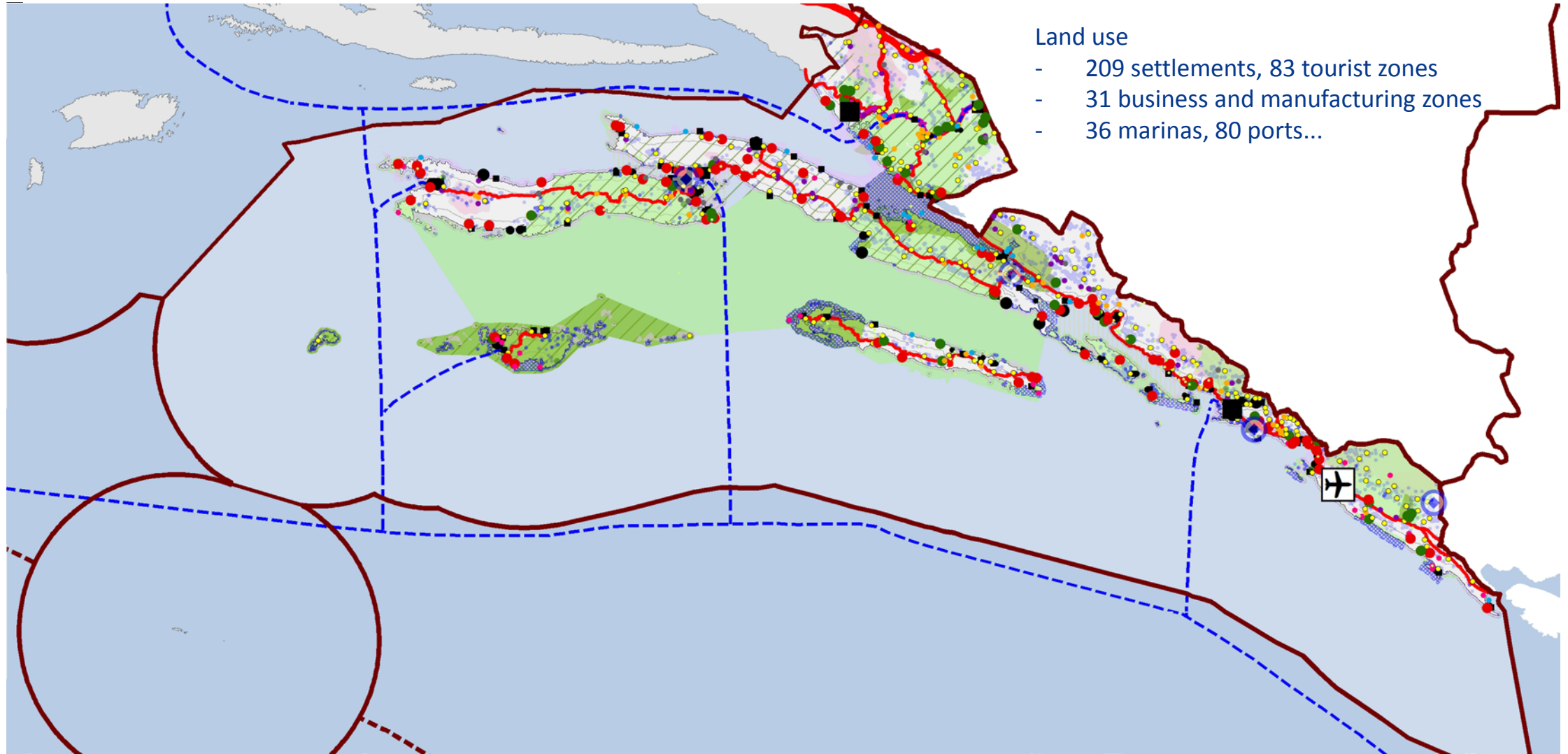




LANDSCAPES, PRESERVED SEABED AREAS, WATER RESOURCES & CARSTIC AREAS

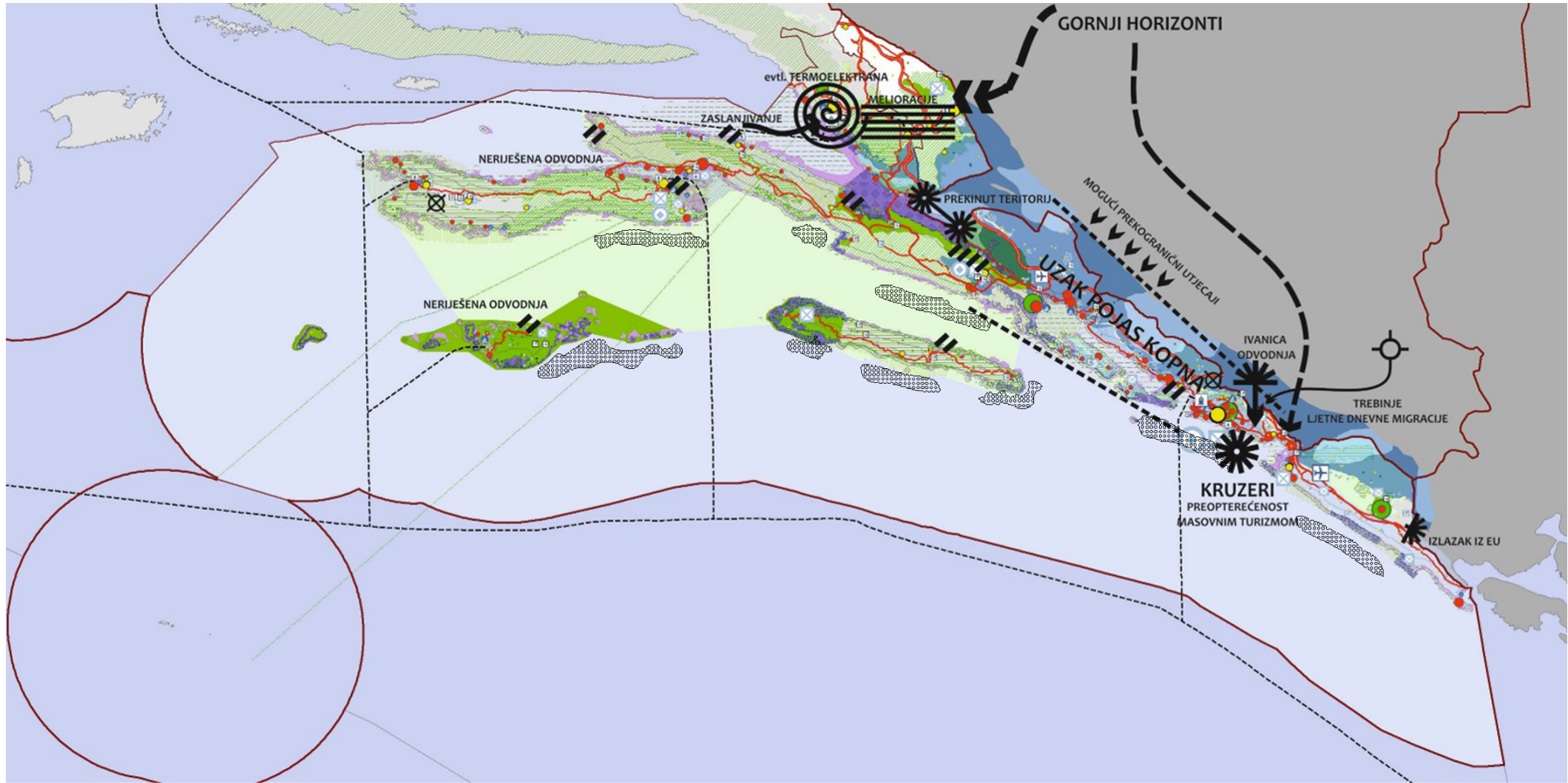


COAST LAND USE





CONFLICTS IN DUBROVNIK-NERETVA COUNTY







CURRENT WASTE MANAGEMENT PRACTICES IN DNŽ





THE FUTURE WASTE MANAGEMENT SYSTEM

Studija izvodnosti i projektna aplikacija za sufinansiranje centra za gospodarenje otpadom "Lučino Razdolje" iz EU fondova prema EU standardima i praksi

Finalna verzija Studije izvodnosti
Poglavlja 1 to 14
Svibanj 2016

WASTE MANAGEMENT PLAN OF THE CITY OF DUBROVNIK



WASTE MANAGEMENT AND HERITAGE

