

# IZMJENE I DOPUNE URBANISTIČKOG PLANA UREĐENJA NASELJA SLANO

## 1. NAMJENA I KORIŠTENJE PROSTORA

### TUMAČ ZNAKOVLJA

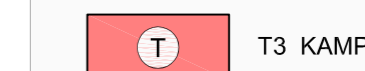
#### GRANICE

- OBUHVAT IZMJENA I DOPUNA UPU-a
- GRANICA GRAĐEVINSKOG PODRUČJA

#### MJEŠOVITA NAMJENA PRETEŽNO STAMBENA



#### UGOSTITELJSKO TURISTIČKA



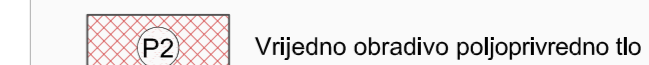
#### ŠPORTSKA I REKREACIJSKA NAMJENA



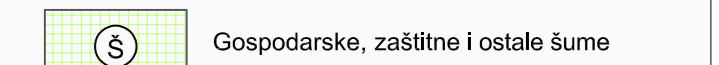
#### ZELENE POVRŠINE



#### POLJOPRIVREDNO TLO



#### ŠUME

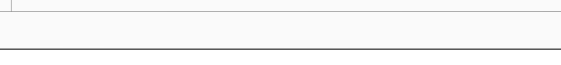
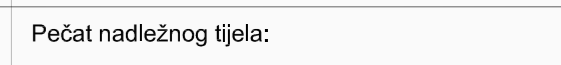
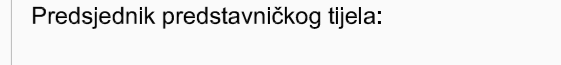
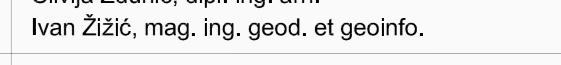
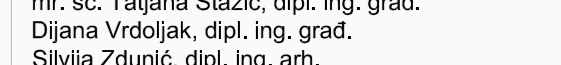
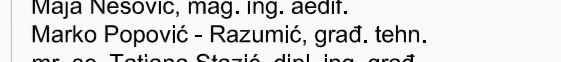
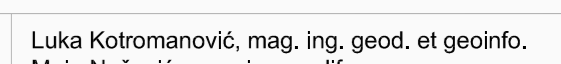
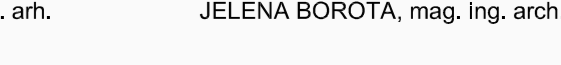
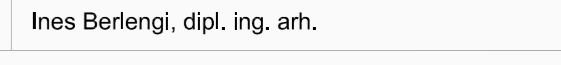
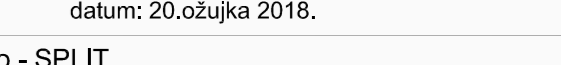
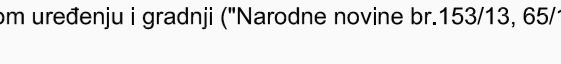


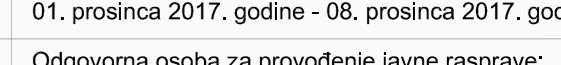
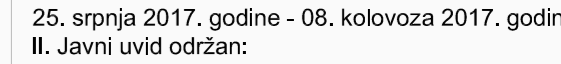
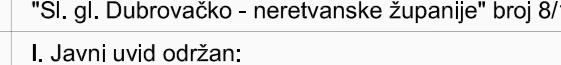
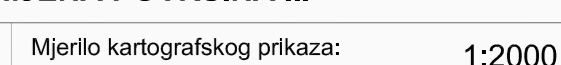

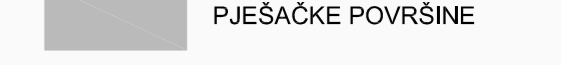




#### BUJICE - VODOTOCI



#### PROMET

##### KOPNENI PROMET



Županija: <b>DUBROVAČKO - NERETVANSKA ŽUPANIJA</b> Općina: <b>OPĆINA DUBROVAČKO PRIMORJE</b>	
Naziv prostornog plana: <b>Izmjene i dopune UPU-a naselja Slano</b>	
Naziv kartografskog prikaza: <b>KORIŠTENJE I NAMJENA POVRŠINA II.</b>	
Broj kartografskog prikaza: <b>1</b>	Mjerilo kartografskog prikaza: <b>1:2000</b>
Odluka o izradi plana: "Sl. gl. Dubrovačko - neretvanske županije" broj 5/16, 5/18 17.07.2017. godine	
Odluka predstavničkog tijela o donošenju plana: "Sl. gl. Dubrovačko - neretvanske županije" broj 8/18 I. Javna rasprava (datum objave): 25. srpnja 2017. godine - 08. kolovoza 2017. godine II. Javni uvid održan: 01. prosinca 2017. godine - 08. prosinca 2017. godine	
Pečat tijela odgovornog za provođenje javne rasprave:	
Datum: 20. ožujka 2018.	
Suglasnost na plan prema članku 108. Zakona o prostornom uređenju i gradnji ("Narodne novine" br. 153/13, 65/17) Nisus: 350-02/18-13/21 ur. broj: 531-05-18-4	
Pravna osoba/tijelo koja je izradilo plan: <b>GISplan d.o.o. - SPLIT</b>	
Pečat pravne osobe koja je izradila plan:	
Voditelj izrade plana: <b>INES BERLENGI, dipl. ing. arch.</b>	
Pečat predstavničkog tijela:	
Stručni tim: Niveska Batić, dipl. oec. Stipe Baučić, dipl. ing. geod. Ines Berlengi, dipl. ing. arch. mr. sc. Gojka Berlengi, dipl. ing. arch. Jelena Borota, mag. ing. arch. Sandi Fabjanović, geod. tehn.	
Luka Kotromanović, mag. ing. geod. et geoinfo. Maja Nešović, mag. ing. aedit. Marko Popović - Ruzumic, grad. tehn. mr. sc. Tatjana Štazić, dipl. ing. grad. Dijana Vrdoljak, dipl. ing. grad. Silvija Zdrunic, dipl. ing. arch. Ivan Žižić, mag. ing. geod. et geoinfo.	
Pečat nadležnog tijela:	
Istvjetnost ovog prostornog plana s izvornikom ovjerava:	

	IZVODAK OPĆINA DUBROVAČKO PRIMORJE K.O. SLANO Č.ZEM. ZAHVAT UPU	SADRŽAJ VEŠTAČENJE IZ OBLASTI GRAĐEVINARSTVA	BROJ 1000/2017
--	--	---	-------------------

