




IDPPDNŽ

Planirana cestovna mreža Dubrovačko-neretvanske županije

Koncepti i rješenja kao podloga za IDPPDNŽ




DUBROVAČKO-NERETVANSKA ŽUPANIJA JE PROMETNO NEPOVEZANA REGIJA

Deklaracija Županijske skupštine o prometnoj izoliranosti DNŽ iz 2009.

Nastavak projekta povezivanja krajnjeg juga s maticom zemljom:

- žurni dovršetak izgradnje Pelješkog mosta,
- nastavak gradnje autoceste Dubrovnik-Ploče,
- izgradnja brze ceste Dubrovnik–Zračna luka Čilipi,
- izgradnja brze Pelješke ceste.



TRANS-EUROPEAN TRANSPORT NETWORK


Bijela knjiga, 2011.

Uredba 2013.

- TEN-T mreža (dvoslojni pristup)
 - sveobuhvatna (comprehensive network)
 - osnovna mreža (core network).



TRANS-EUROPEAN TRANSPORT NETWORK



TEN-T koridor

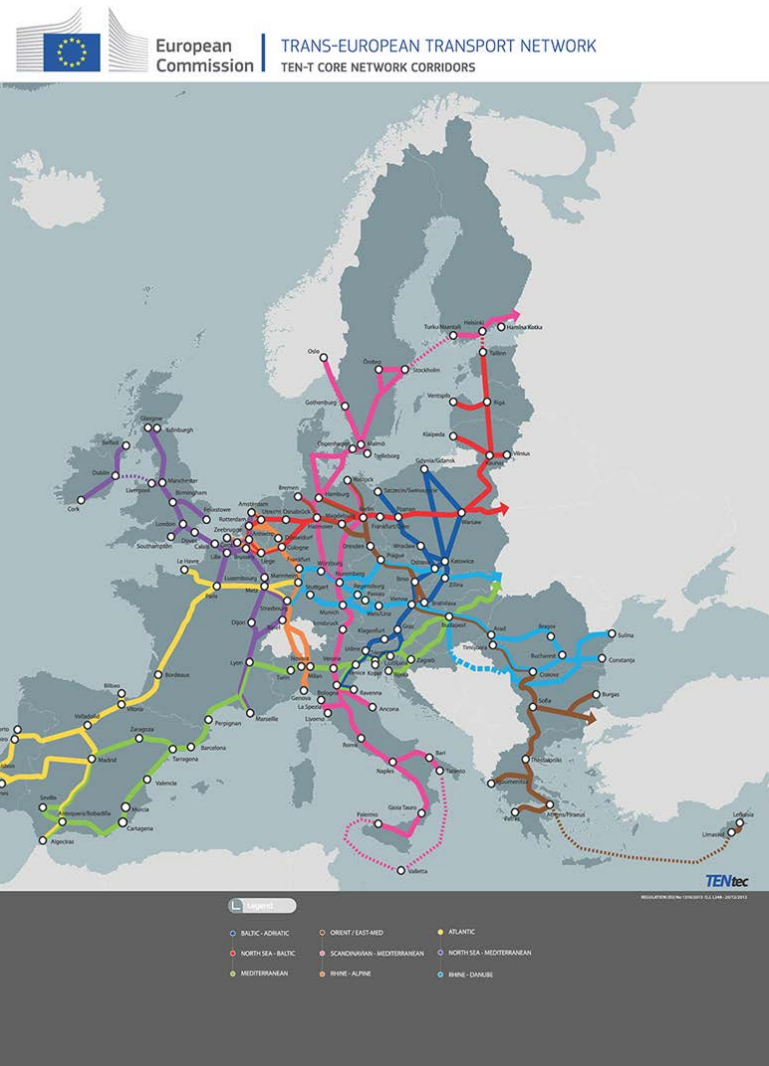
- Mediteranski koridor
- Koridor Rajna – Dunav


Osnovna (core) cestovna TEN-T mreža

- Jadransko-jonski pravac

Sveobuhvatna (comprehensive) TEN-T mreža

- Paneuropski koridor Vc





STRATEGIJA PROSTORNOG UREĐENJA RH, 1997. I 2013. STRATEGIJA PROSTORNOG RAZVOJA RH 2015.-2030. (Nacrt konačnog prijedloga)

- autocesta do Dubrovnika s izlazom iz RH kod Osojnika
- most Pelješac i brza cesta preko Pelješca
- brza cesta Dubrovnik – zračna luka Dubrovnik

Izmjena i dopuna Strategije prostornog uređenja Republike Hrvatske

MINISTARSTVO GRADITELJSTVA I PROSTORNOGA UREĐENJA
 Zavod za prostorno planiranje

4. Poglavlje:
Prostorno razvojna i planska usmjerenja

Sektor:
Prometni sustav

Temat:
Cestovni promet

Autoceste - brze ceste; pravci, koridori i trase (planovi i istraživanja)



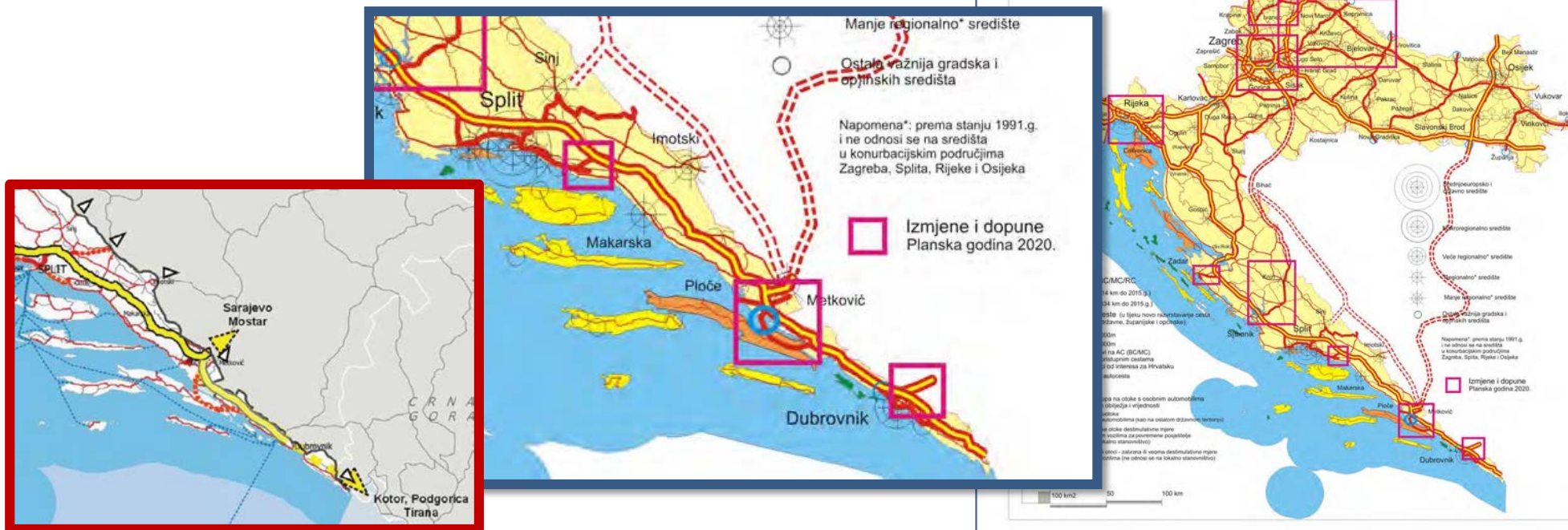
Godina podataka - stanje - planirano:
 1997., 2005. i 2015.


Kartografski prikaz:

44-02

Izvori podataka:
 Ministarstvo razvika i obnove i Ministarstvo pomorstva, prometa i veza, 1997.
 Ministarstvo pomorstva, prometa i infrastrukture, 2012.

Zagreb, 2013.

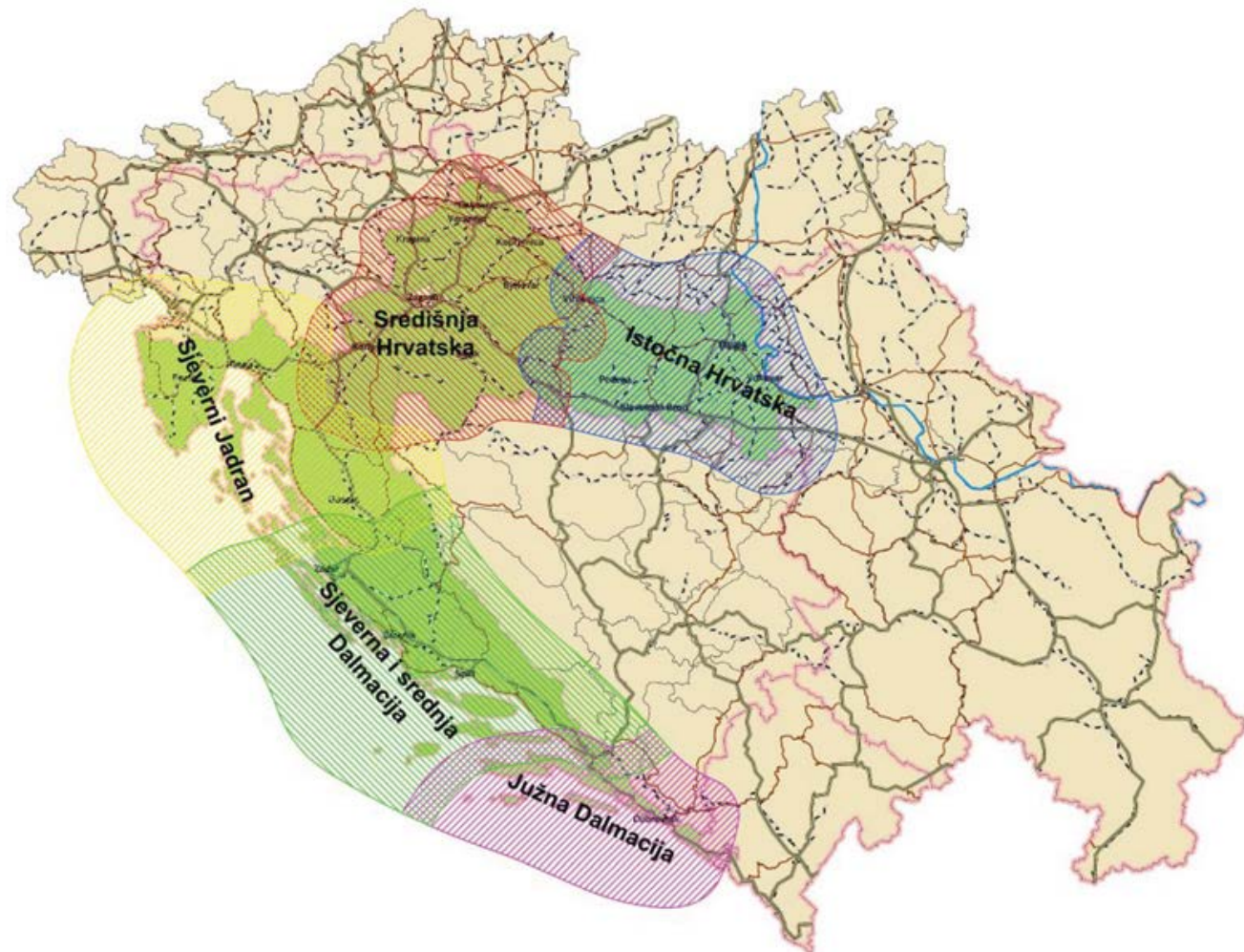


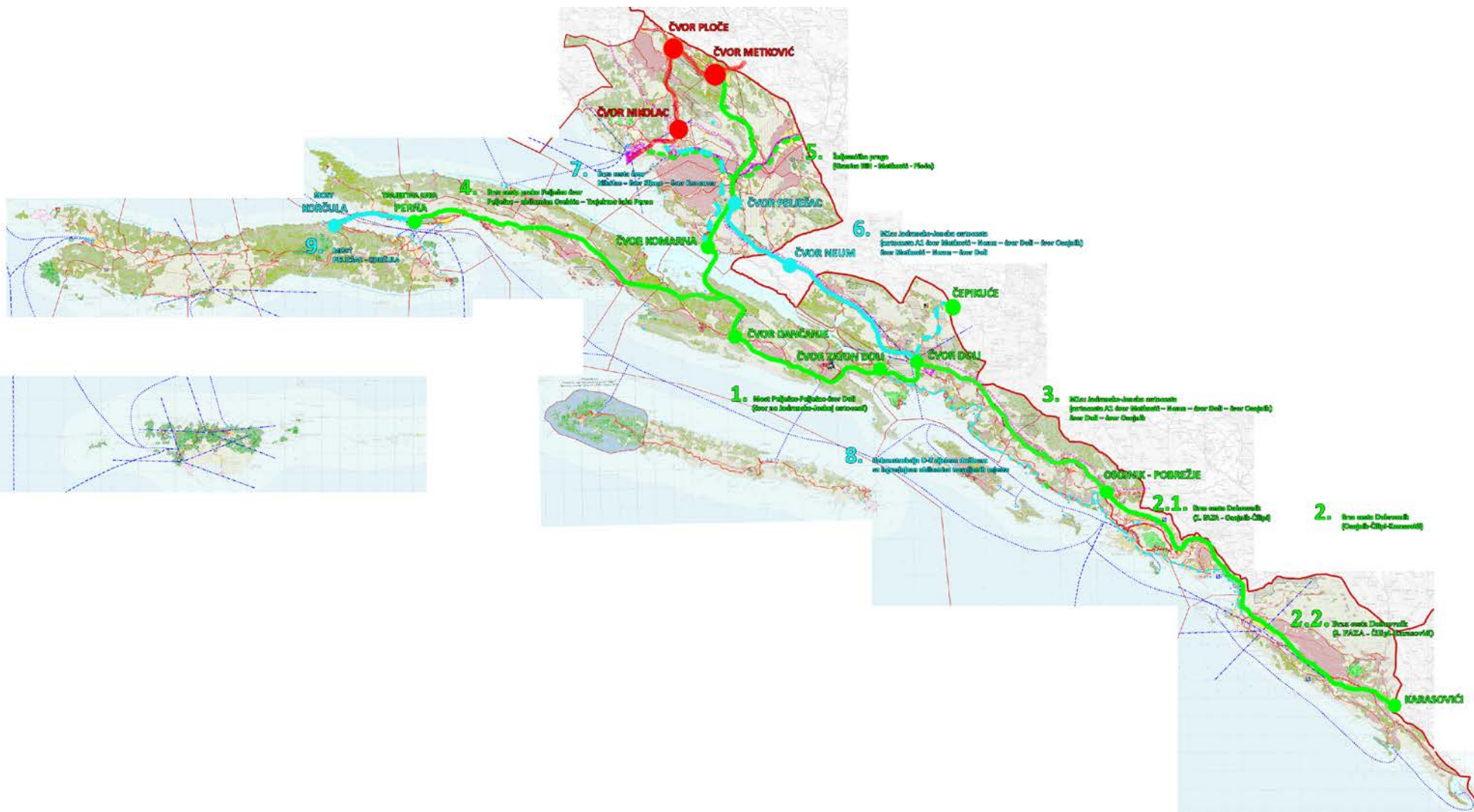


STRATEGIJA PROMETNOG RAZVOJA RH 2014.-2030.

utvrđene su dvije mjere koje se odnose na elemente cestovne mreže u DNŽ:


- **Mjera 11.** Dubrovnik –Državna granica s Crnom Gorom i
- **Mjera 16.** Pripreme za pristupačnost Dubrovnika nakon pristupanja Hrvatske Schengenu Pelješki most.










REPUBLIKA HRVATSKA
DUBROVAČKO-NERETVANSKA ŽUPANIJA
IZMJENE I DOPUNE PROSTORNOG PLANA DNŽ
Dubrovnik – Sveučilište u Dubrovniku, 22. studenog 2016.



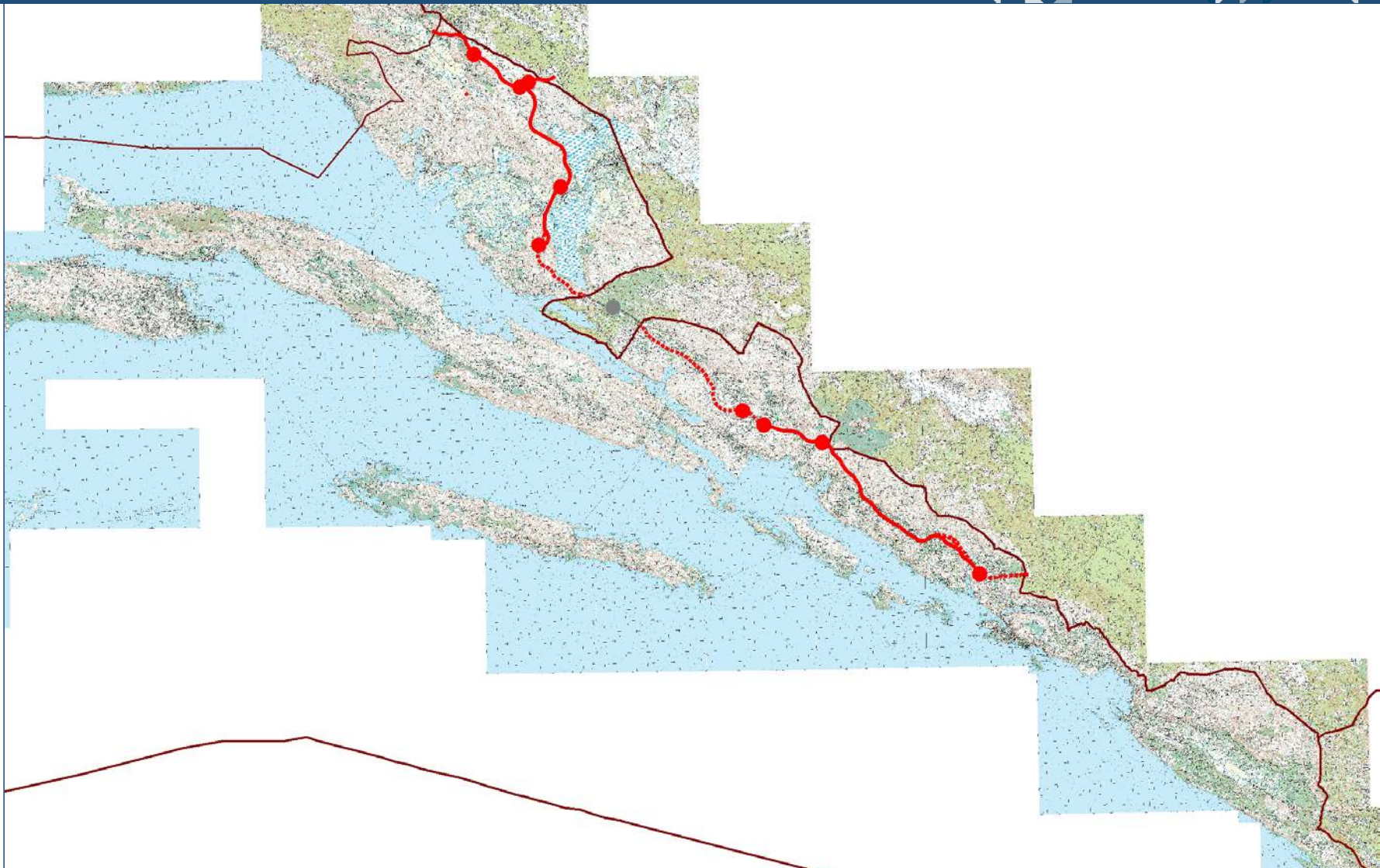

OPTIMALNO POVEZIVANJE UNUTAR ŽUPANIJE, S HRVATSKOM I EUROPOM





REPUBLIKA HRVATSKA
DUBROVAČKO-NERETVANSKA ŽUPANIJA

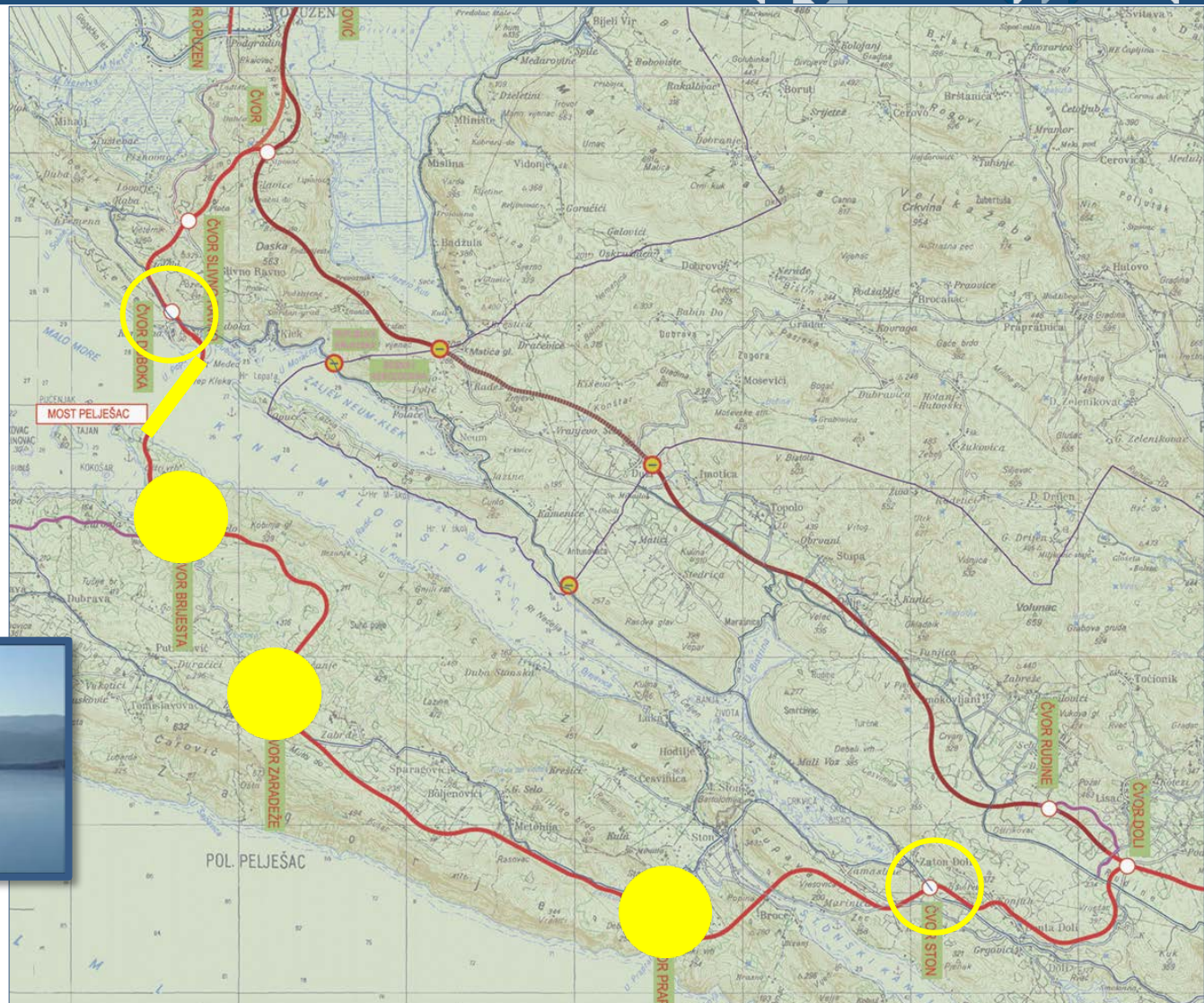

IZMJENE I DOPUNE PROSTORNOG PLANA DNŽ
Dubrovnik – Sveučilište u Dubrovniku, 22. studenog 2016.




autoceste



brza cesta i most te ceste prema otocima



brza cesta preko Pelješča




most Pelješac s pristupnim cestama i dionica Sparagovići – Zaton Doli

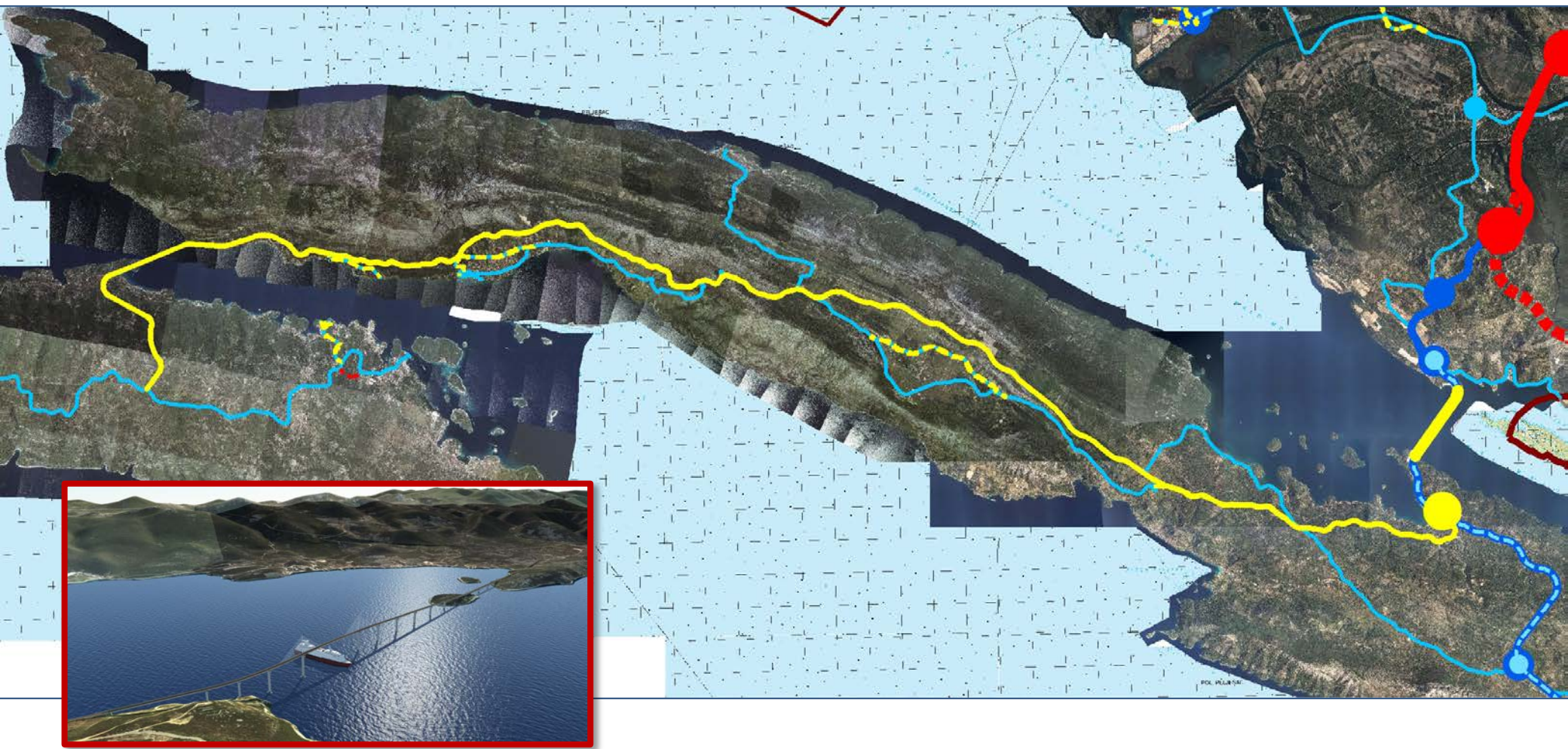



REPUBLIKA HRVATSKA
DUBROVAČKO-NERETVANSKA ŽUPANIJA

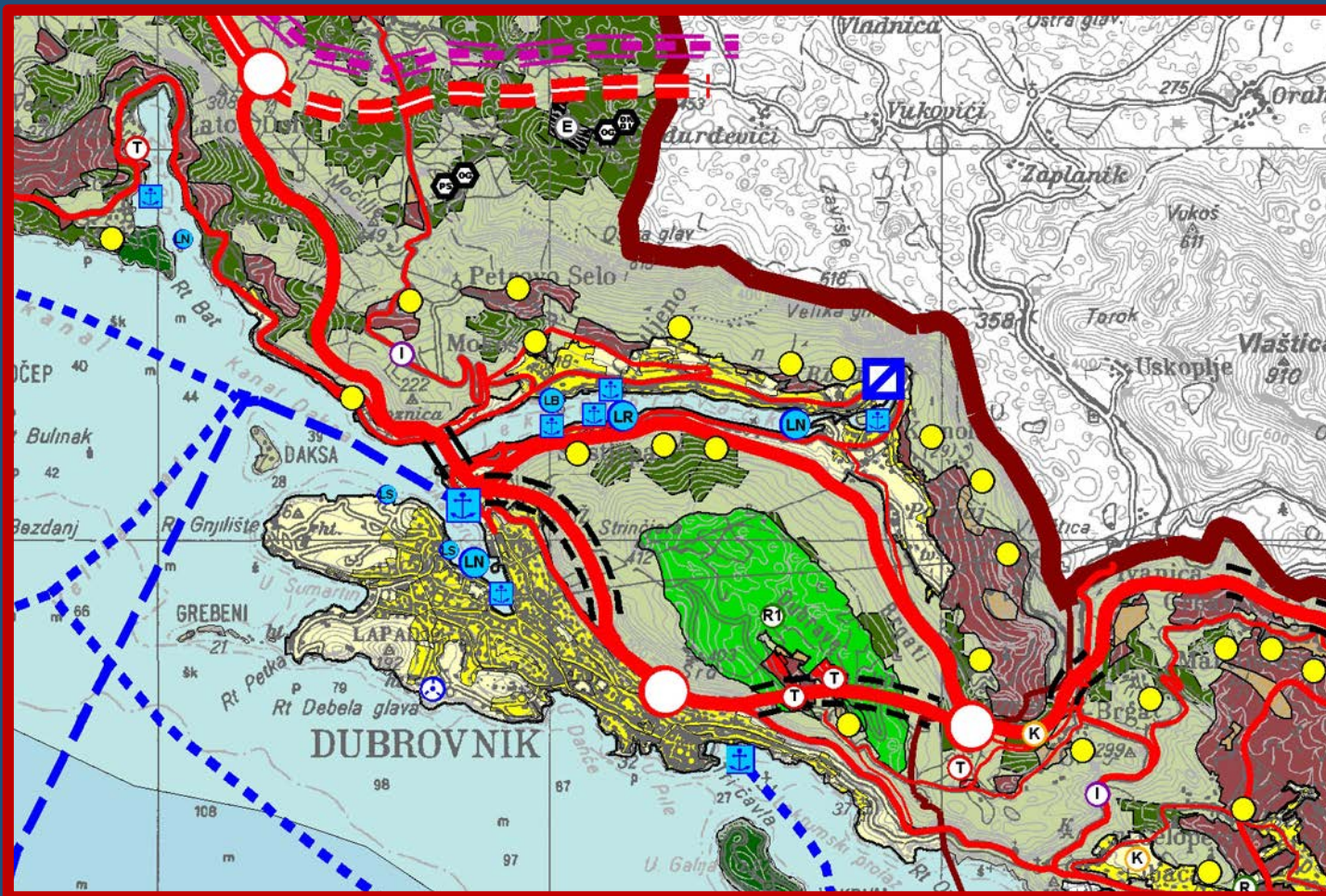

IZMJENE I DOPUNE PROSTORNOG PLANA DNŽ
Dubrovnik – Sveučilište u Dubrovniku, 22. studenog 2016.





brza cesta Osojnik - Karasovići




koridor Pelješac – Korčula








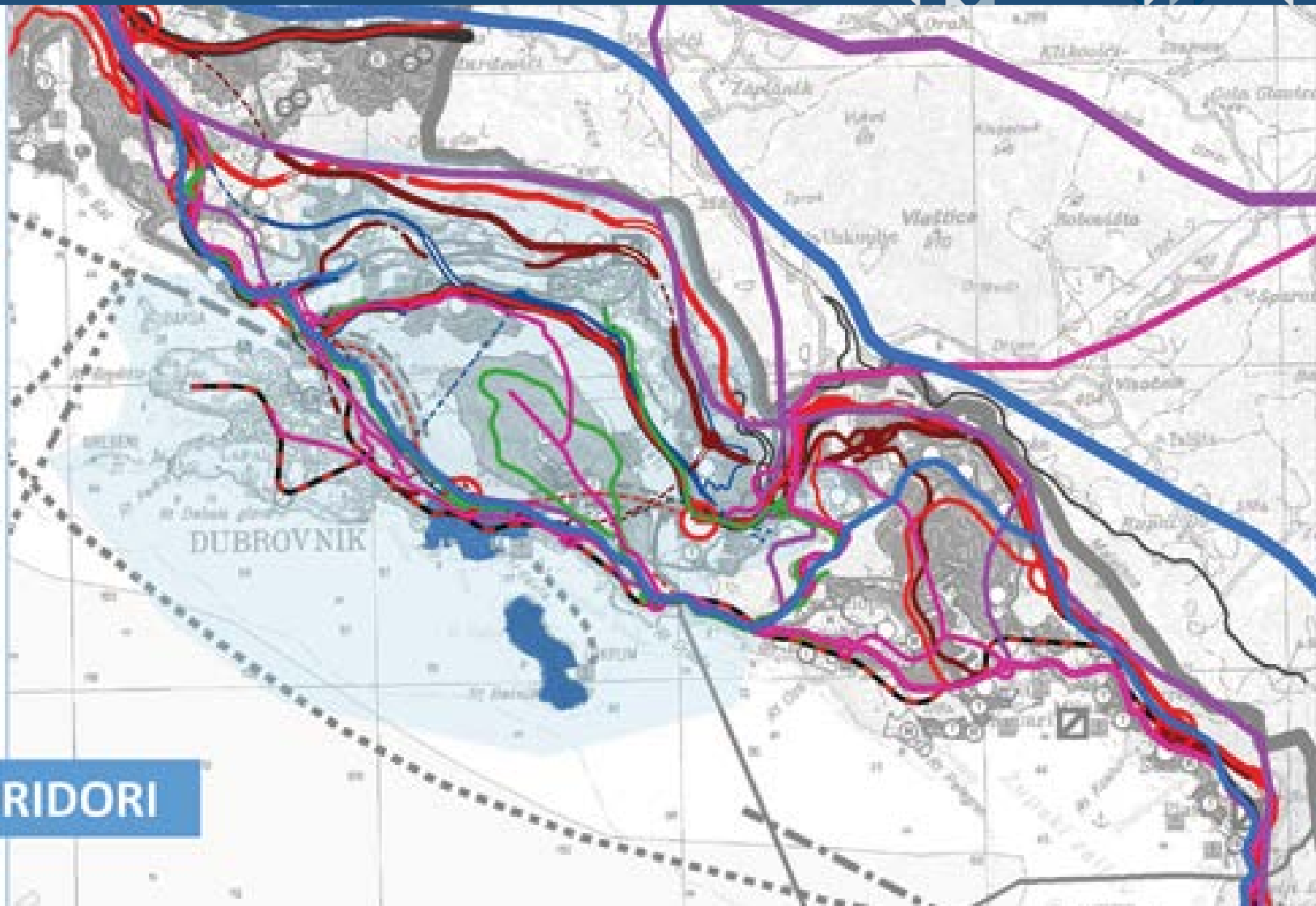
REPUBLIKA HRVATSKA
DUBROVAČKO-NERETVANSKA ŽUPANIJA
IZMJENE I DOPUNE PROSTORNOG PLANA DNŽ
Dubrovnik – Sveučilište u Dubrovniku, 22. studenog 2016.



panorama Dubrovnika – sjeverne padine Srđa



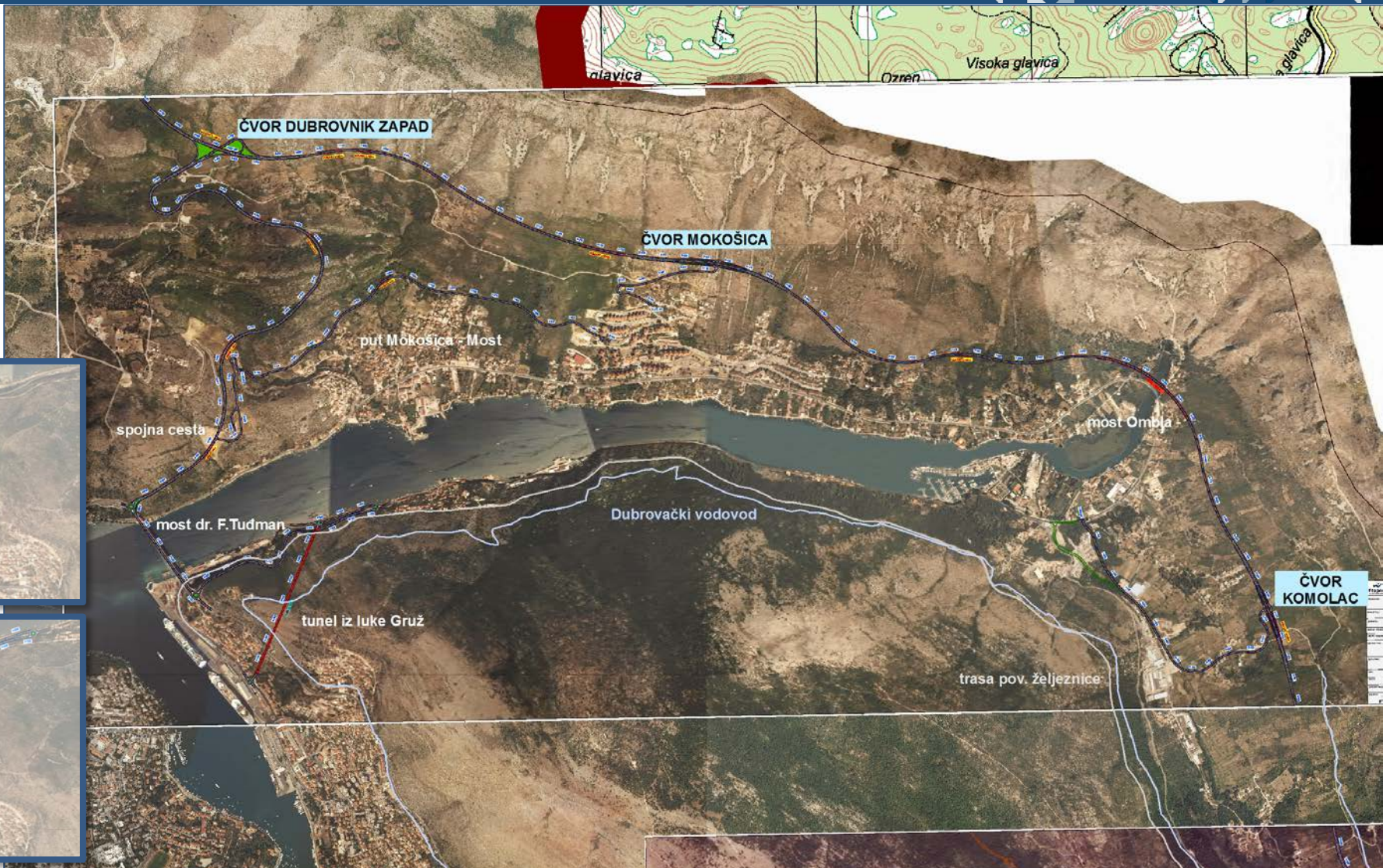

2016.



SVI KORIDORI



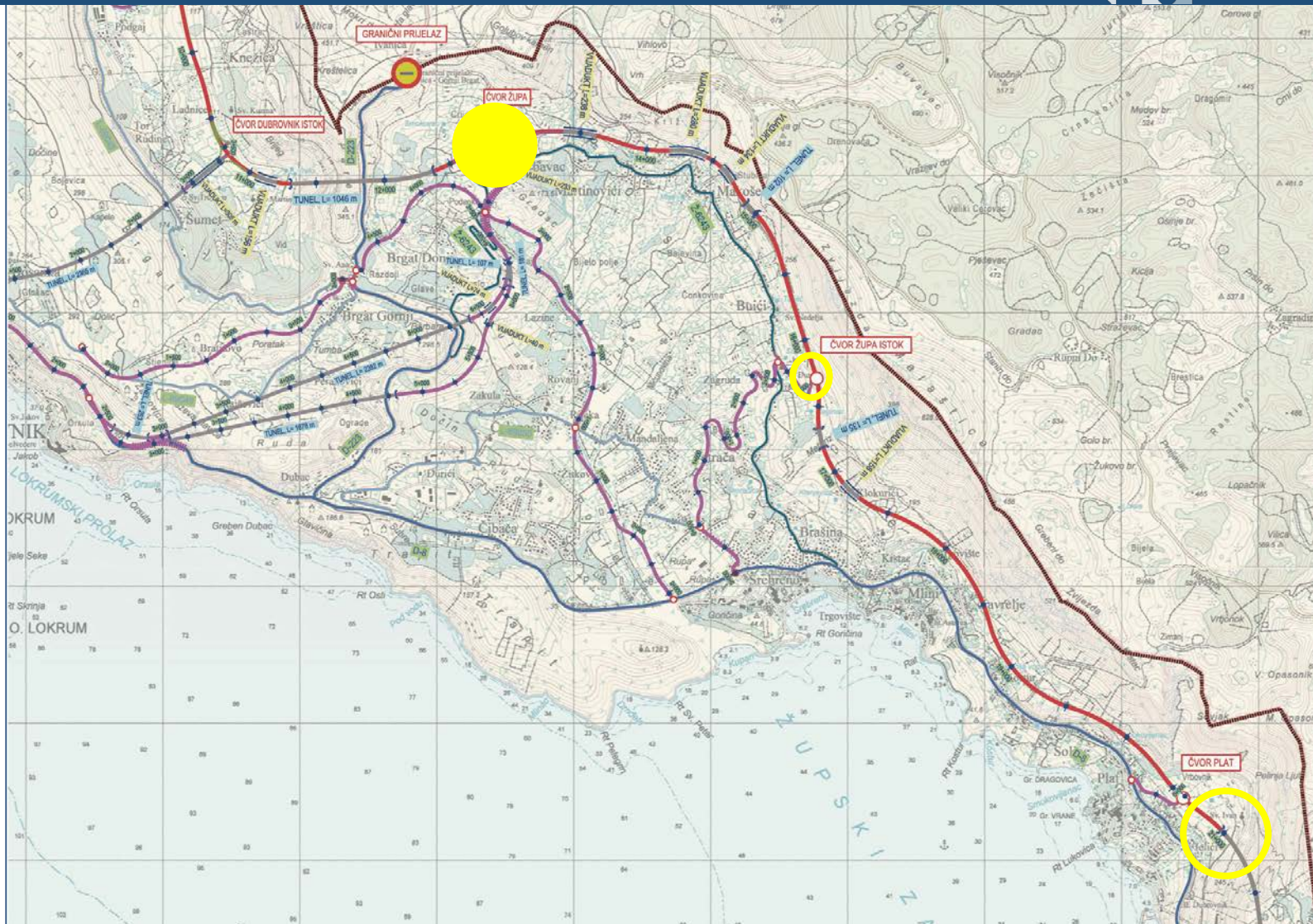
- Brza veza do i od aerodroma koja zaobilazi Župu i Dubrovnik te vodi do destinacija na Pelješcu, otoku Mljetu i Korčuli te Neretvi ...
- Tranzitna prometnica prema Crnoj Gori koja zaobilazi Dubrovnik i Župu ...

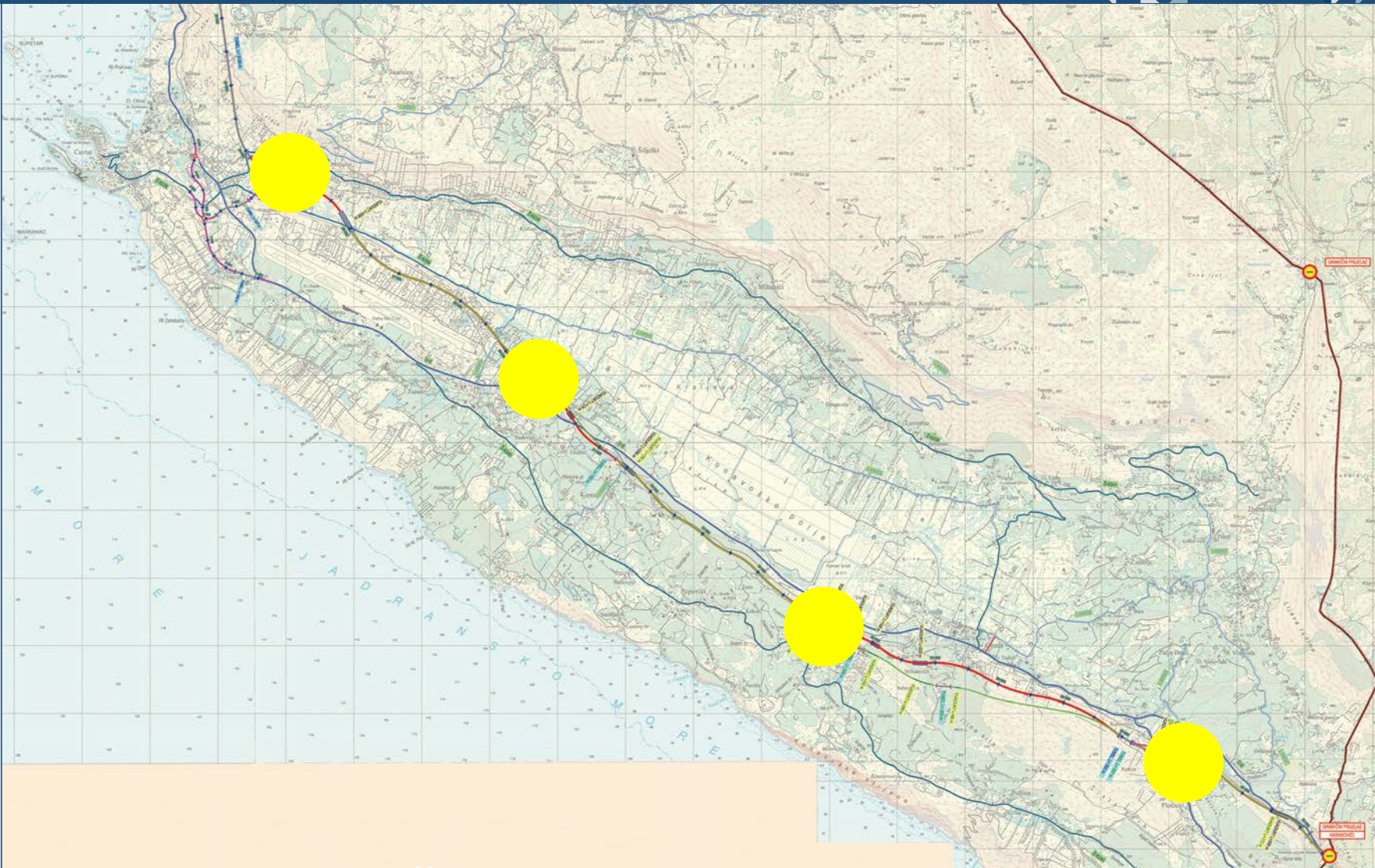



spoj na DUBROVNIK – sa zapadne strane



spoj na DUBROVNIK – s istočne strane





VIZUALIZACIJA

