





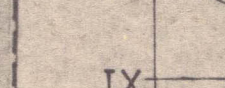


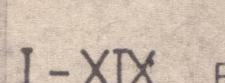




**legenda:**

-  GRANIKA ZAHVATA
  -  INTERPOLACIJA
  -  ZONA REKONSTRUKCIJE IDENTIFICIRANIH STAMB. BLOKOVA
  -  ZONA ISTRAŽIVANJA MOGUĆIH STAMBENIH OBJEKATA
  -  OBJEKTI KOJI SE UKLANJAJU
- 
-  KARAKTERISTIČNA GRADEVINSKA PARCELA
  -  BROJ GRADEVINSKE PARCELE
  -  GRANIKA GRADEVINSKE PARCELE
  -  KARAKTERISTIČNI BLOK
  -  GRADEVINSKI PRAVAC
  -  REGULACIONA LINIJA
  -  BROJ OBJEKTA

I - XIX BROJ BLOKA ILL NIZA



**PROVEDBENI  
URBANISTIČKI PLAN  
STON — STARI GRAD**

PLAN NAMJENE OBJEKATA S PAR-  
CELACIJOM, GRADEVINSKIM I REGU-  
LACIONIM PRAVCIMA

**M.J. 1:500**



ZAVOD ZA PROSTORNO PLANIRANJE I ZAŠTITU  
GOVJENOVE OKOLINE OPĆINE DUBROVNIK

BROJ : PP-16-003/88